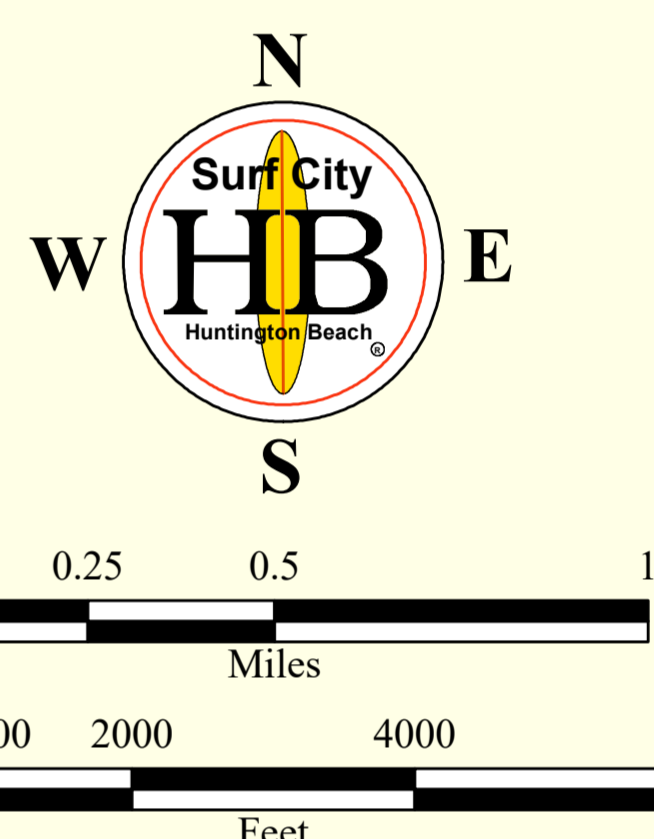
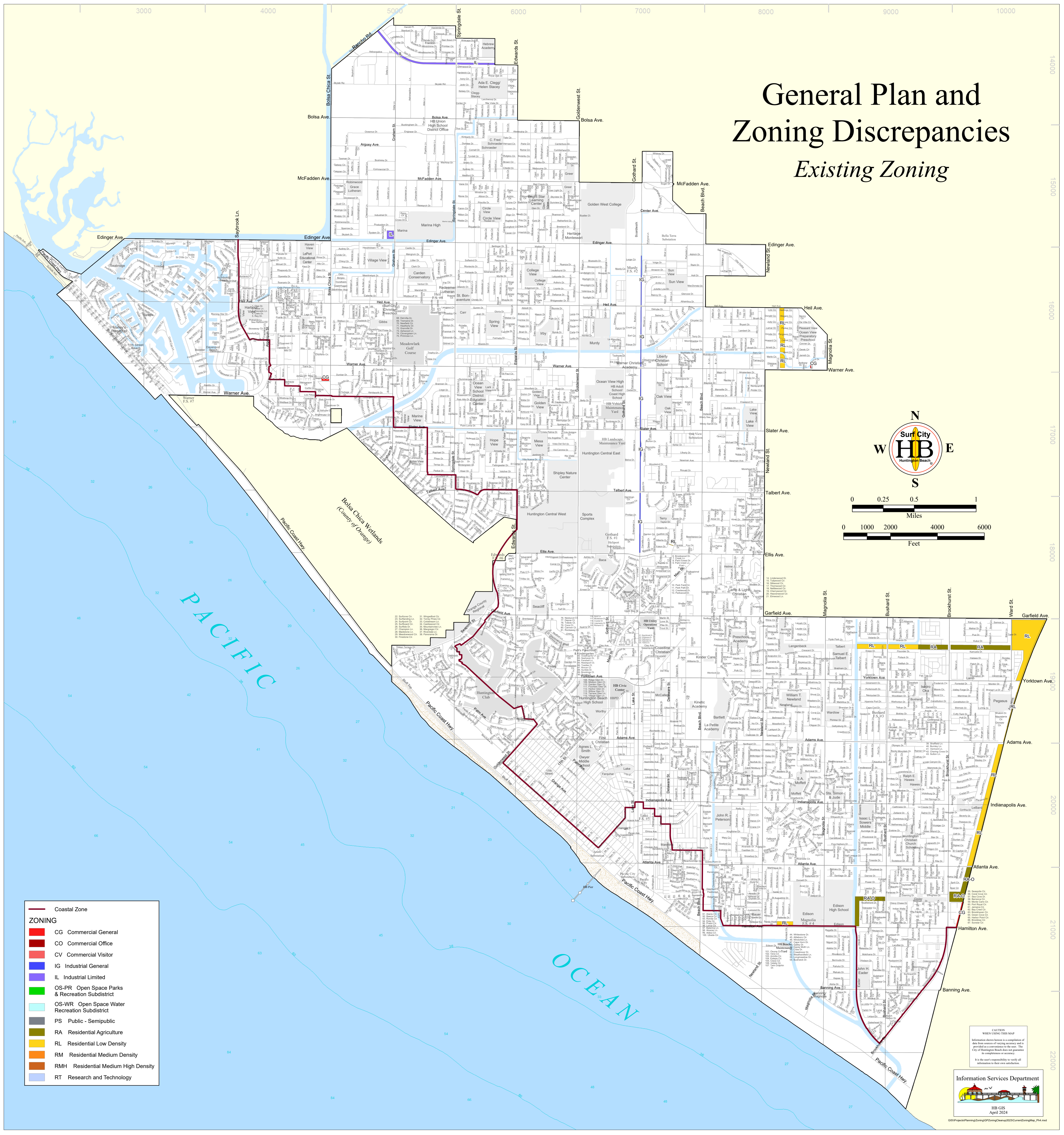


# General Plan and Zoning Discrepancies

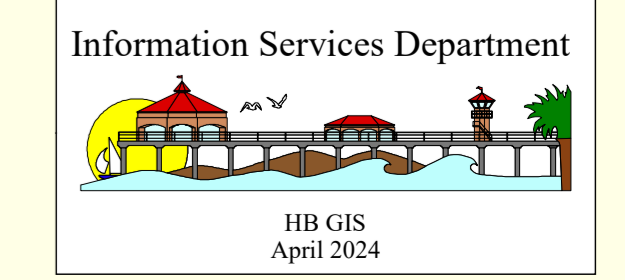
## Existing Zoning



- ZONING**
- Coastal Zone
  - CG Commercial General
  - CO Commercial Office
  - CV Commercial Visitor
  - IG Industrial General
  - IL Industrial Limited
  - OS-PR Open Space Parks & Recreation Subdistrict
  - OS-WR Open Space Water Recreation Subdistrict
  - PS Public - Semipublic
  - RA Residential Agriculture
  - RL Residential Low Density
  - RM Residential Medium Density
  - RMH Residential Medium High Density
  - RT Research and Technology

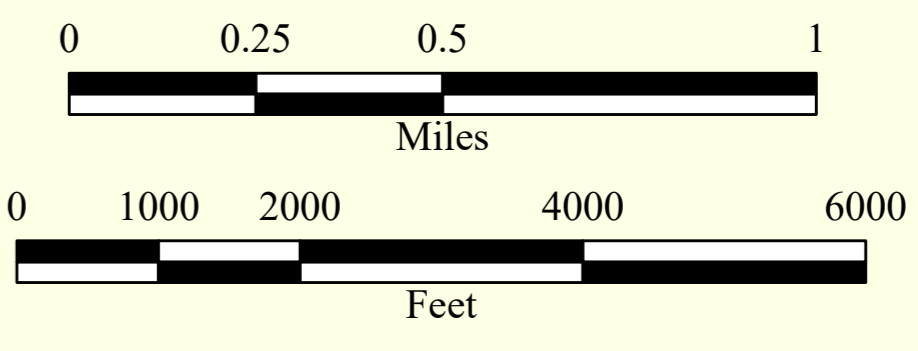

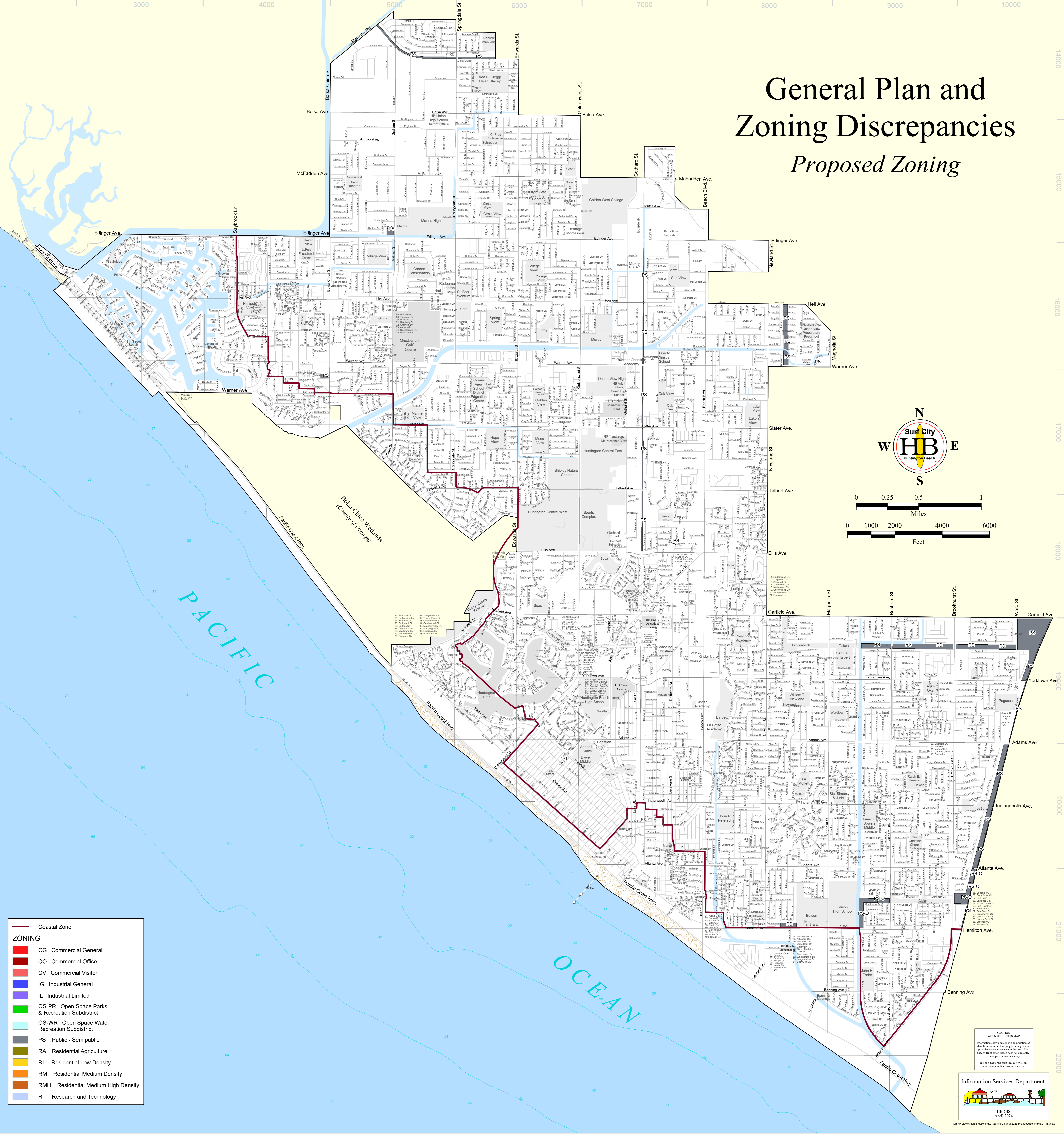
**CAUTION**  
WHEN USING THIS MAP

Information shown herein is a compilation of data from various sources and is provided as a convenience to the user. The City of Huntington Beach does not guarantee the accuracy of the information shown herein. It is the user's responsibility to verify all information to their own satisfaction.



# General Plan and Zoning Discrepancies

## Proposed Zoning



**ZONING**

- CG Commercial General
- CO Commercial Office
- CV Commercial Visitor
- IG Industrial General
- IL Industrial Limited
- OS-PR Open Space Parks & Recreation Subdistrict
- OS-WR Open Space Water Recreation Subdistrict
- PS Public - Semipublic
- RA Residential Agriculture
- RL Residential Low Density
- RM Residential Medium Density
- RMH Residential Medium High Density
- RT Research and Technology

**CAUTION**  
WHEN USING THIS MAP  
Information shown herein is a compilation of data from various sources of varying accuracy and is provided for a general reference only. The City of Huntington Beach does not guarantee the accuracy of this information.  
It is the user's responsibility to verify all information to their own satisfaction.

